



KITTTITAS COUNTY COMMUNITY DEVELOPMENT SERVICES

411 N. Ruby St., Suite 2, Ellensburg, WA 98926

CDS@CO.KITTTITAS.WA.US

Office (509) 962-7506

Fax (509) 962-7682

"Building Partnerships – Building Communities"

SX-18-00025

SHORELINE EXEMPTION PERMITTING

(For projects located within 200 feet of a body of water and/or associated floodway and wetlands under the jurisdiction of the Shoreline Master Program)

REQUIRED INFORMATION / ATTACHMENTS

- A scaled site plan is required showing location of all structures, driveways, well, septic, fences, etc. and proposed uses and distances from property lines, river, and Horizontal distance from OHWM. To show the Horizontal distance a profile view from the OHWM to the edge of structure/activity shall also be shown.
- Include JARPA or HPA forms *if required* for your project by a state or federal agency.
- SEPA Checklist, if not exempt per WAC 197-11-800.

Please note a Shoreline Variance or Shoreline Conditional Use Permit may also be required. See Kittitas County Shoreline Master Program

APPLICATION FEES:

\$540.00 Kittitas County Community Development Services

\$550.00 Kittitas County Public Works

\$1,090.00 Fees due for this application when SEPA is not required

\$2,220.00 Fees due for this application when SEPA is required (One check made payable to KCCDS)

FOR STAFF USE ONLY

Application Received By (CDS Staff Signature): _____

DATE: 10/5/18


RECEIPT # _____

RECEIVED
OCT 04 2018
Kittitas County CDS
DATE STAMP IN BOX

COMMUNITY PLANNING • BUILDING INSPECTION • PLAN REVIEW • ADMINISTRATION • PERMIT SERVICES • CODE ENFORCEMENT • FIRE INVESTIGATION

FORM LAST REVISED: 03-12-2018

General Application Information



- 1. Name, mailing address and day phone of land owner(s) of record:**
Landowner(s) signature(s) required on application form.

Name: Mark Cook
Mailing Address: 411 North Ruby Street, Suite 1
City/State/ZIP: Ellensburg, WA
Day Time Phone: 509-962-7523
Email Address: mark.cook@co.kittitas.wa.us

- 2. Name, mailing address and day phone of authorized agent, if different from landowner of record:**
If an authorized agent is indicated, then the authorized agent's signature is required for application submittal.

Agent Name: Craig Broadhead
Mailing Address: 32 North 3rd Street
City/State/ZIP: Yakima, WA
Day Time Phone: 509-312-0375
Email Address: craig.broadhead@jacobs.com

- 3. Name, mailing address and day phone of other contact person**
If different than land owner or authorized agent.

Name: N/A
Mailing Address: _____
City/State/ZIP: _____
Day Time Phone: _____
Email Address: _____

- 4. Street address of property:**

Address: Naneum Creek at KRD North Branch Canal
City/State/ZIP: Ellensburg, WA 989446

- 5. Legal description of property: (attach additional sheets as necessary)**

T18NR19ES09; 47.071330N/-120.473167W

- 6. Tax parcel number(s):** Kittitas Reclamation District right of way; adjacent to 084234, 094324

- 7. Property size:** N/A (acres)

Project Description

1. Briefly summarize the purpose of the project:

KRD and Kittitas County Public Works needs to prevent imminent damage to irrigation infrastructure by removing accumulated sediment and debris from Naneum Creek, and armoring an eroded bank at the KRD intake structure. KRD needs to remove approximately 2,000 cy of blocking debris from Naneum Creek, in an area from the intake structure upstream approximately 350 feet. This section of the creek is completely blocked with sediment, and Naneum Creek flows are currently forced out of the channel and will cause further damage to the KRD NB canal.

2. What is the primary use of the project (e.g. Residential, Commercial, Public, Recreation)?

Maintenance action to protect public right of way and private infrastructure.

3. What is the specific use of the project (e.g. single family home, subdivision, boat launch, restoration project)?

Restoring the function of Naneum Creek to prevent damage to KRD infrastructure.

4. Fair Market Value of the project, including materials, labor, machine rentals, etc. \$100,000

5. Anticipated start and end dates of project construction: Start October 15, 2018 **End** October 31, 2018

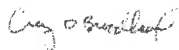
Authorization

Application is hereby made for permit(s) to authorize the activities described herein. I certify that I am familiar with the information contained in this application, and that to the best of my knowledge and belief such information is true, complete, and accurate. I further certify that I possess the authority to undertake the proposed activities. I hereby grant to the agencies to which this application is made, the right to enter the above-described location to inspect the proposed and or completed work.

All correspondence and notices will be transmitted to the Land Owner of Record and copies sent to the authorized agent or contact person, as applicable.

Signature of Authorized Agent:
(REQUIRED if indicated on application)

X



Date:

10/2/18

Signature of Land Owner of Record
(Required for application submittal):

X

Date:

RECEIVED
OCT 05 2018
Kittitas County CDS

FOR STAFF USE ONLY

1. Provide section, township, and range of project location:
¼ Section ^{nw} _____ Section ⁰⁹ _____ Township ¹⁸ _____ N. Range ¹⁹ _____ E., W.M.

2. Latitude and longitude coordinates of project location (e.g. 47.03922 N lat. / -122.89142 W long.):
47.071330N/-120.473167W [use decimal degrees – NAD 83]

3. Type of Ownership: (check all that apply)

- Private Federal State Local Tribal

4. Land Use Information:

Zoning: Ac 20 Comp Plan Land Use Designation: Rural Working

5. Shoreline Designation: (check all that apply)

- Urban Conservancy Shoreline Residential Rural Conservancy
 Natural Aquatic

6. Requested Shoreline Exemption per WAC 173.27.040:

WAC 173-11-880, Emergency

Vegetation

7. Will the project result in clearing of tree or shrub canopy?

- Yes No

If 'Yes', how much clearing will occur? _____ (square feet and acres)

8. Will the project result in re-vegetation of tree or shrub canopy?

- Yes No

If 'Yes', how much re-vegetation will occur? Access areas will be replanted with native vegetation. _____ (square feet and acres)

Wetlands

9. Will the project result in wetland impacts?

- Yes No

If 'Yes', how much wetland will be permanently impacted? Temporary Impacts only; 360 square feet _____ (square feet and acres)

10. Will the project result in wetland restoration?

- Yes No

If 'Yes', how much wetland will be restored? _____ (square feet and acres)

Impervious Surfaces

11. Will the project result in creation of over 500 square feet of impervious surfaces?

Yes

No

If 'Yes', how much impervious surface will be created? No new impervious (square feet and acres)

12. Will the project result in removal of impervious surfaces?

Yes

No

If 'Yes', how much impervious surface will be removed? _____ (square feet and acres)

Shoreline Stabilization

13. Will the project result in creation of structural shoreline stabilization structures (revetment/bulkhead/riprap)?

Yes

No

If 'Yes', what is the net linear feet of stabilization structures that will be created? 60 linear feet

14. Will the project result in removal of structural shoreline stabilization structures (revetment/bulkhead/riprap)?

Yes

No

If 'Yes', what is the net linear feet of stabilization structures that will be removed? _____

Levees/Dikes

15. Will the project result in creation, removal, or relocation (setting back) of levees/dikes?

Yes

No

If 'Yes', what is the net linear feet of levees/dikes that will be created? _____

If 'Yes', what is the net linear feet of levees/dikes that will be permanently removed? _____

If 'Yes', what is the linear feet of levees/dikes that will be reconstructed at a location further from the OHWM? _____

Floodplain Development

16. Will the project result in development within the floodplain? (check one)

Yes

No

If 'Yes', what is the net square feet of structures to be constructed in the floodplain? _____
**Note: A floodplain development is required per KCC 14.08; please contact Kittitas County Public Works*

17. Will the project result in removal of existing structures within the floodplain? (check one)

Yes

No

If 'Yes', what is the net square footage of structures to be removed from the floodplain? _____

Overwater Structures

18. Will the project result in construction of an overwater dock, pier, or float? (check one)

Yes

No

If 'Yes', how many overwater structures will be constructed? _____

What is the net square footage of water-shading surfaces that will be created? _____

19. Will the project result in removal of an overwater dock, pier, or float? (check one)

Yes

No

If 'Yes', how many overwater structures will be removed? _____

What is the net square footage of water-shading surfaces that will be removed? _____

Summary/Conclusion

20. Will the proposed use be consistent with the policies of RCW 90.58.020 and the Kittitas County Shoreline Master Program? (attach additional sheets if necessary)

Yes

No

Please explain:

The action is required due to aggradation from flood events and damage to infrastructure. The project will restore the capacity of Naneum Creek to within it's original footprint. The project is a betterment to Naneum Creek by removing a channel constriction and restoring capacity.

21. Provide any additional information needed to verify the project's impacts to shoreline ecological functions: (attach additional sheets and relevant reports as necessary)

The action will restore the aquatic habitat and ecological function of Naneum Creek by restoring channel capacity and providing riparian plantings and side channel improvements as directed by WDFW.

October 2, 2018

Attention: Lindsey Ozbolt
Kittitas County Community Development Services
411 N. Ruby Street, Suite 2

RECEIVED
OCT 05 2018
Kittitas County CDS

**Subject: Kittitas County Public Works and Kittitas Reclamation District
2018 Naneum Creek Emergency Channel Maintenance Project
Request for SEPA, Critical Areas, and Shoreline Permit Exemptions**

Dear Lindsey:

The intent of this letter is to request exemption status for SEPA, Critical Areas Ordinances, and Shoreline Development Permits for the emergency channel maintenance project in Naneum Creek. The project will be undertaken by Kittitas County Public Works (County) and Kittitas Reclamation District (KRD). Documentation and justification for these exemptions are provided herein and in the enclosed information. The project will receive an expedited Hydraulic Project Approval (HPA) from Washington Department of Fish and Wildlife (WDFW).

Also enclosed for your reference and use are project plans and photographs, and a Kittitas County Shoreline Exemption Permitting application.

Project Description

KRD and Kittitas County Public Works needs to prevent imminent damage to irrigation infrastructure by removing accumulated sediment and debris from Naneum Creek and armoring an eroded bank at the KRD intake structure. KRD needs to remove approximately 2,000 cy of blocking debris from Naneum Creek, in an area from the intake structure upstream approximately 350 feet. This section of the creek is completely blocked with sediment, and Naneum Creek flows are currently forced out of the channel and will cause further damage to the KRD NB canal.

In 2017, Kittitas County and KRD completed a joint project to remove the Bar 14 Road Bridge upstream of the NB intake and remove accumulated sediment and debris. Since that time, high water events have mobilized the upstream sediment that was held in place by the bridge for several years. Approximately 2,000 cubic yards of cobble and debris were mobilized and is now perched immediately above the NB intake structure and if not removed will mobilize into the intake structure and erosive flows will breach the canal intake.

In addition, the aggraded sediment is completely blocking the Naneum Creek channel upstream of the intake structure, which has forced flows into a bank of unconsolidated material protecting the right bank. This material has rapidly eroded, and now requires repair and large rock armor to protect the intake structure and prevent Naneum Creek from flanking the structure and breaching the NB Canal.

Approximately 60 linear feet of bank will be armored from the intake structure upstream, requiring approximately 27 cubic yards of armoring below the Ordinary High Water Mark.

The action needs to occur as soon as possible and will take less than 2 weeks once underway. The intent is to complete the project after the KRDC North Branch Canal has stopped running (October 15) and prior to expected high water events. The bedload material removal and bank armoring needs completed before Naneum Creek water levels increase and flooding causes additional failure of infrastructure.

SEPA

Washington Administrative Code (WAC) 197-11-880 defines when emergency actions are exempted from the requirements of SEPA or the SEPA guidelines. Actions that must be undertaken immediately or within a time too short to allow full compliance with SEPA, to avoid an imminent threat to public health or safety, to prevent an imminent danger to public or private property, or to prevent an imminent threat of serious environmental degradation, shall be exempt. An emergency exemption can be granted by a lead agency when 1) an action is needed to avoid an imminent threat to public health or safety, public or private property, or to prevent serious environmental degradation; **and** 2) there is not adequate time to complete SEPA procedures.

This action meets these requirements. Due to the lack of channel capacity in Naneum Creek, the next high-water event will severely and catastrophically impact the KRDC NB canal and intake structure. Typical fall flows are high enough to cause this damage, so the emergency action must occur as soon as possible.

In addition, WAC 197-11-800(3) Repair, remodeling, and maintenance activities, states: *The following activities shall be categorically exempt: The repair, remodeling, maintenance, or minor alteration of existing private or public structures, facilities or equipment, including utilities, recreation, and transportation facilities involving no material expansions or changes in use beyond that previously existing; except that, where undertaken wholly or in part on lands covered by water, only minor repair or replacement of structures may be exempt.*

The project meets the intent of this exemption as well, as the channel cleaning and maintenance is returning the stream to the condition before flooding and accumulated sediment. Removal of the material is a maintenance action specific to protection of the KRDC intake structure.

Shoreline Development Permit

WAC 173-27-040(2)(b) and Kittitas County Code (KCC) 17B.07.030(2)(b) define actions which are exempt from substantial development permits under the Shoreline Management Act.

These codes state: *The following developments shall not require substantial development permits: Normal maintenance or repair of existing structures or developments, including damage by accident, fire or elements. "Normal maintenance" includes those usual acts to prevent a decline, lapse, or cessation from a lawfully established condition. "Normal repair" means to restore a development to a state comparable to its original condition, including but not limited to its size, shape, configuration, location and external appearance, within a reasonable period after decay or partial destruction, except where repair causes substantial adverse effects to shoreline resource or environment. Replacement of a structure or development may be authorized as repair where such replacement is the common method of repair for*



October 2, 2018
Request for SEPA, Critical Areas, and Shoreline Permit Exemptions

the type of structure or development and the replacement structure or development is comparable to the original structure or development including but not limited to its size, shape, configuration, location and external appearance and the replacement does not cause substantial adverse effects to shoreline resources or environment.

The emergency action is required due to damage by flood events and to restore the channel capacity of Naneum Creek prior to expected flooding. The action will restore Naneum Creek to the previous condition prior to sediment aggradation. There are no adverse effects to resources or the environment, as work will restore the channel, provide plantings and habitat mitigation as required by WDFW, and restore natural stream conditions compared to the current degraded condition.

Critical Areas

Revised Code of Washington (RCW) 36.70A.170 and 36.70A.060, and KCC Chapter 17A define the management of Critical Areas.

KCC 17A.03.020(5) states activities are exempt when: *Reconstruction as a result of destruction by a natural disaster or disintegration over time, maintenance, or remodeling of structures, provided that such reconstruction, maintenance, or remodeling does not involve an expansion of the structure's footprint when located within a critical area. Any such activity shall nevertheless comply with the county's flood damage prevention ordinance, No. 93-18.*

The action meets this exemption due to the reconstruction of the Naneum Creek channel within its original footprint. The project does not permanently impact wetlands or riparian habitat as defined in KCC 17A.07.010, and will result in restoring aquatic habitat and flood hazard protection.

Therefore with this submittal, Jacobs, as an agent for Kittitas County Public Works and KR D, is requesting exemptions from SEPA, Shoreline Development Permits, and Growth Management Act Critical Areas Ordinance permits for the proposed project. Please let me know of any questions, or if you require any additional information.

Sincerely,

Craig Broadhead
Inland NW Environmental Group Lead
Jacobs Engineering Group



Encl: Kittitas County Shoreline Exemption Application
Project JARPA and drawings























Cc w/encl: Kittitas County Director of Public Works
Secretary Manager, KR D

Naneum Creek



Aerial View

Naneum Creek

-  SX_18_00025_Naneum_Creek
-  Tax Parcels
- Roads**
-  CLE ELUM
-  ELLENSBURG
-  KITTITAS
-  KITTITAS COUNTY
-  PRIVATE
-  ROSLYN
-  S CLE ELUM
-  STATE PARKS
-  TBD
-  USFS
-  WSDOT
-  Commercial Forest
-  Commercial Agriculture
-  Mineral Resource
-  Rural Working
-  Rural Residential
-  Rural Recreation
-  Urban
-  LAMIRD
-  Water Body



Rural Working



1:1,500

Comprehensive Plan Land Use

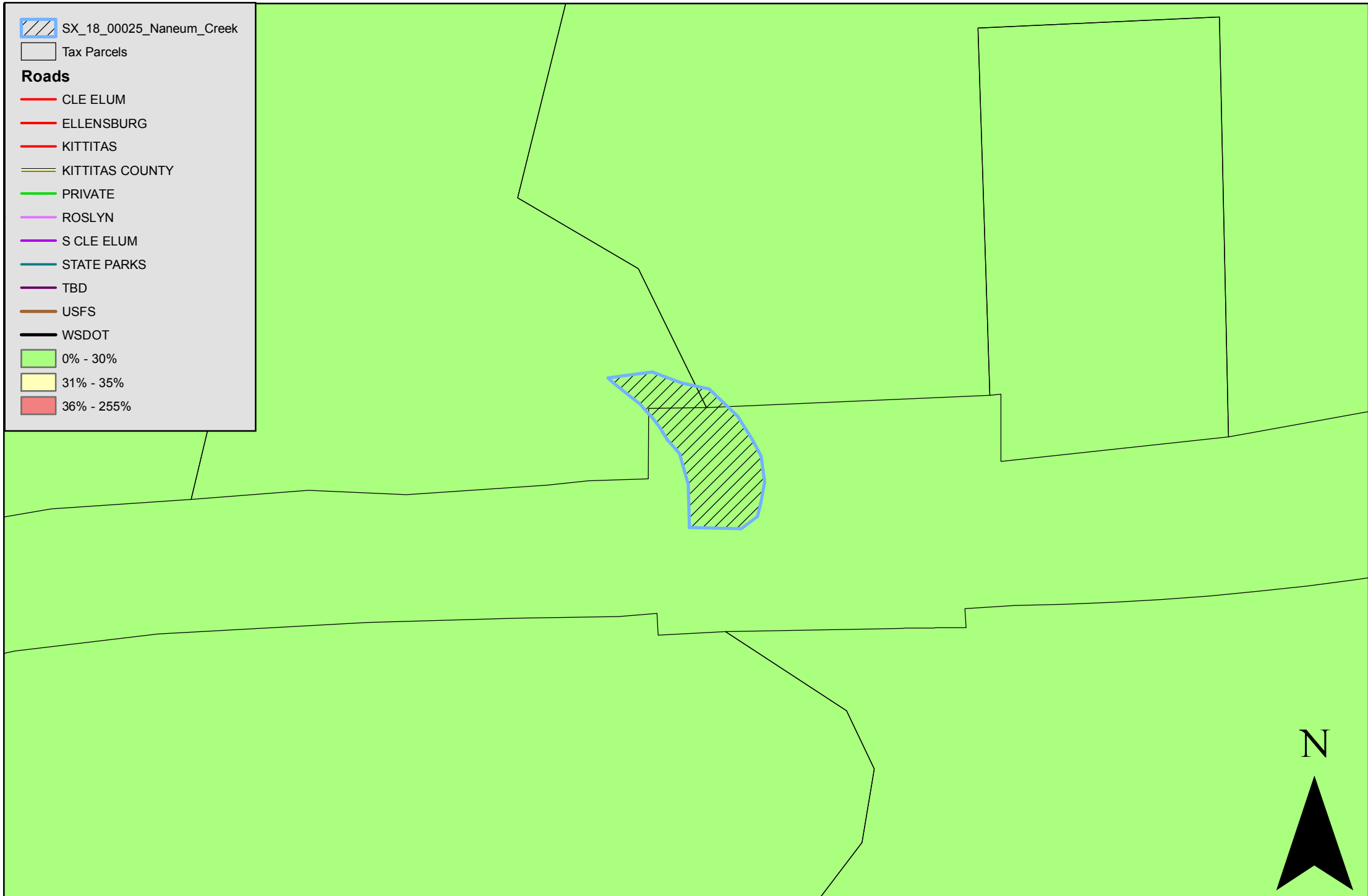
Naneum Creek



1:1,500

CriticalAreas

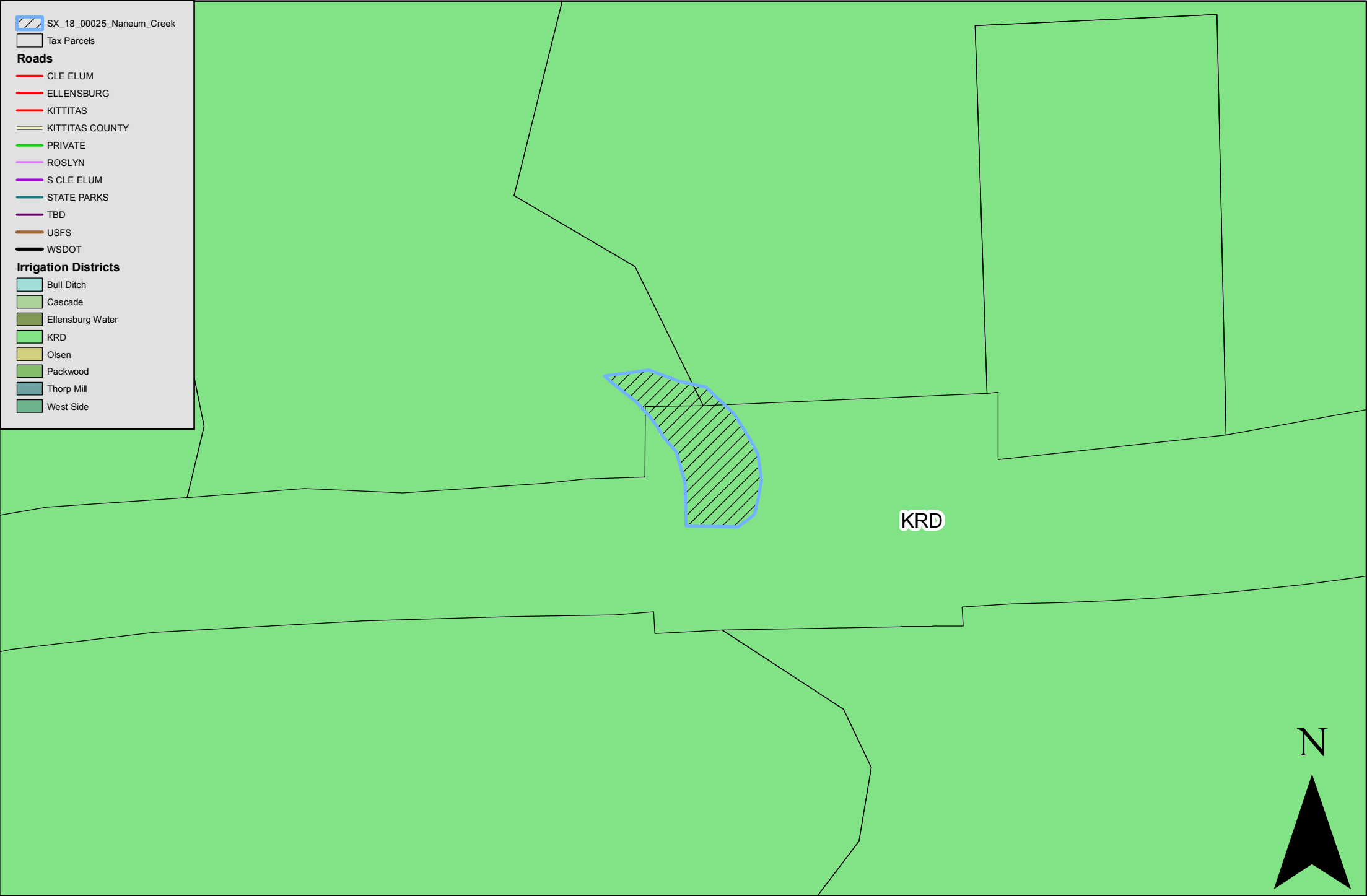
Naneum Creek



1:1,500

Hazardous Slopes

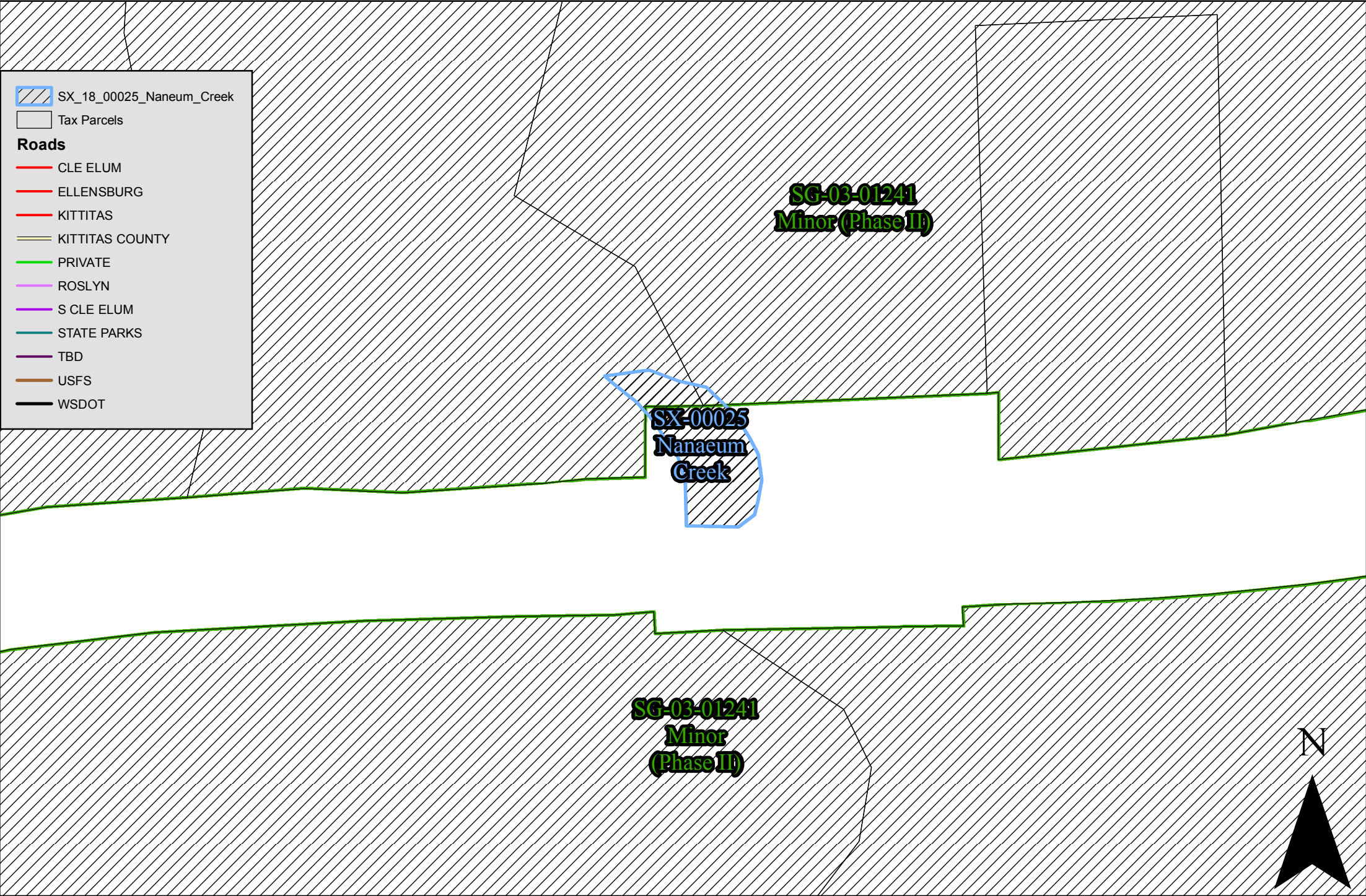
Naneum Creek



1:1,500

Irrigation Districts

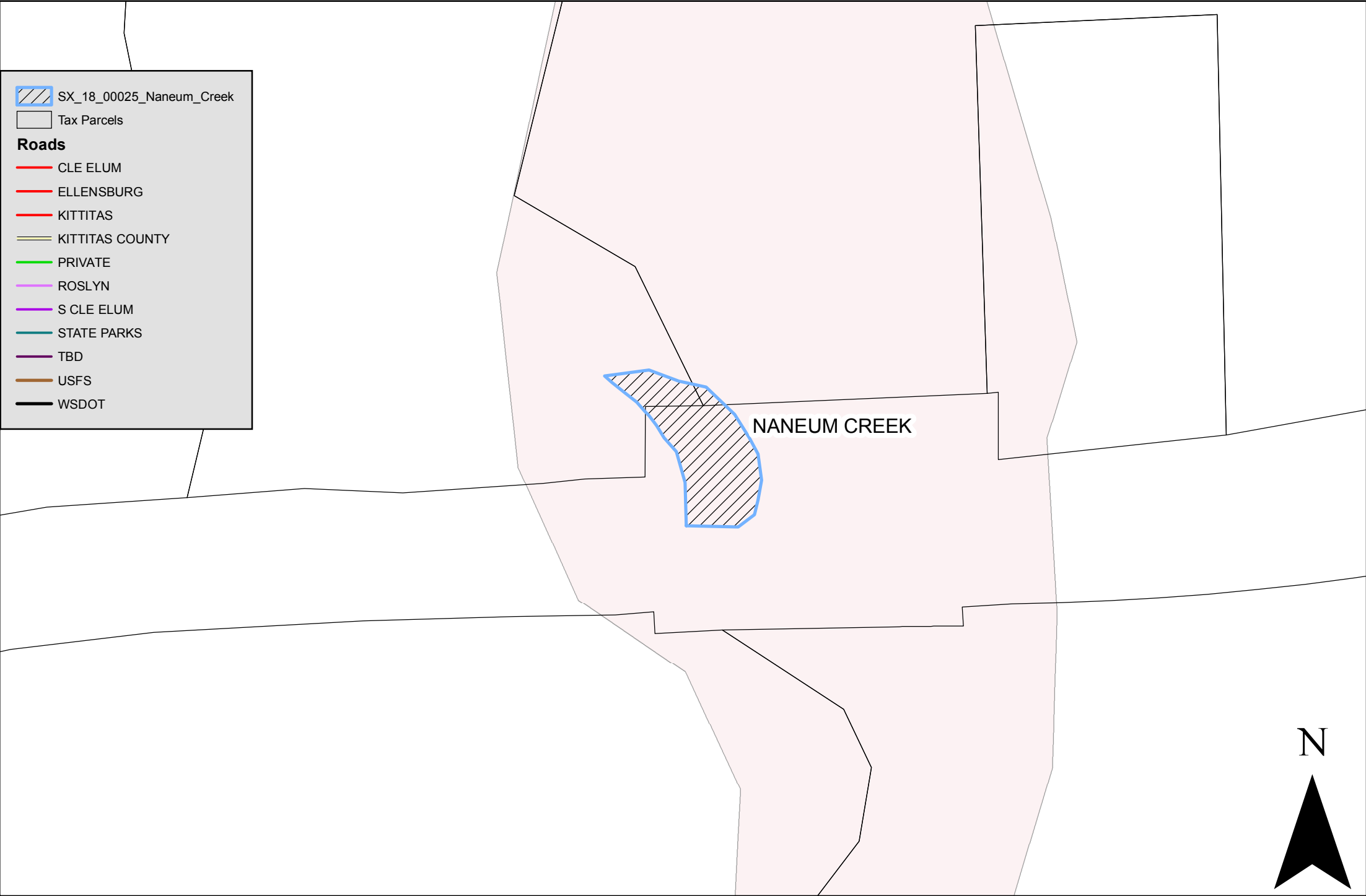
Naneum Creek



1:1,500

Land Use Projects

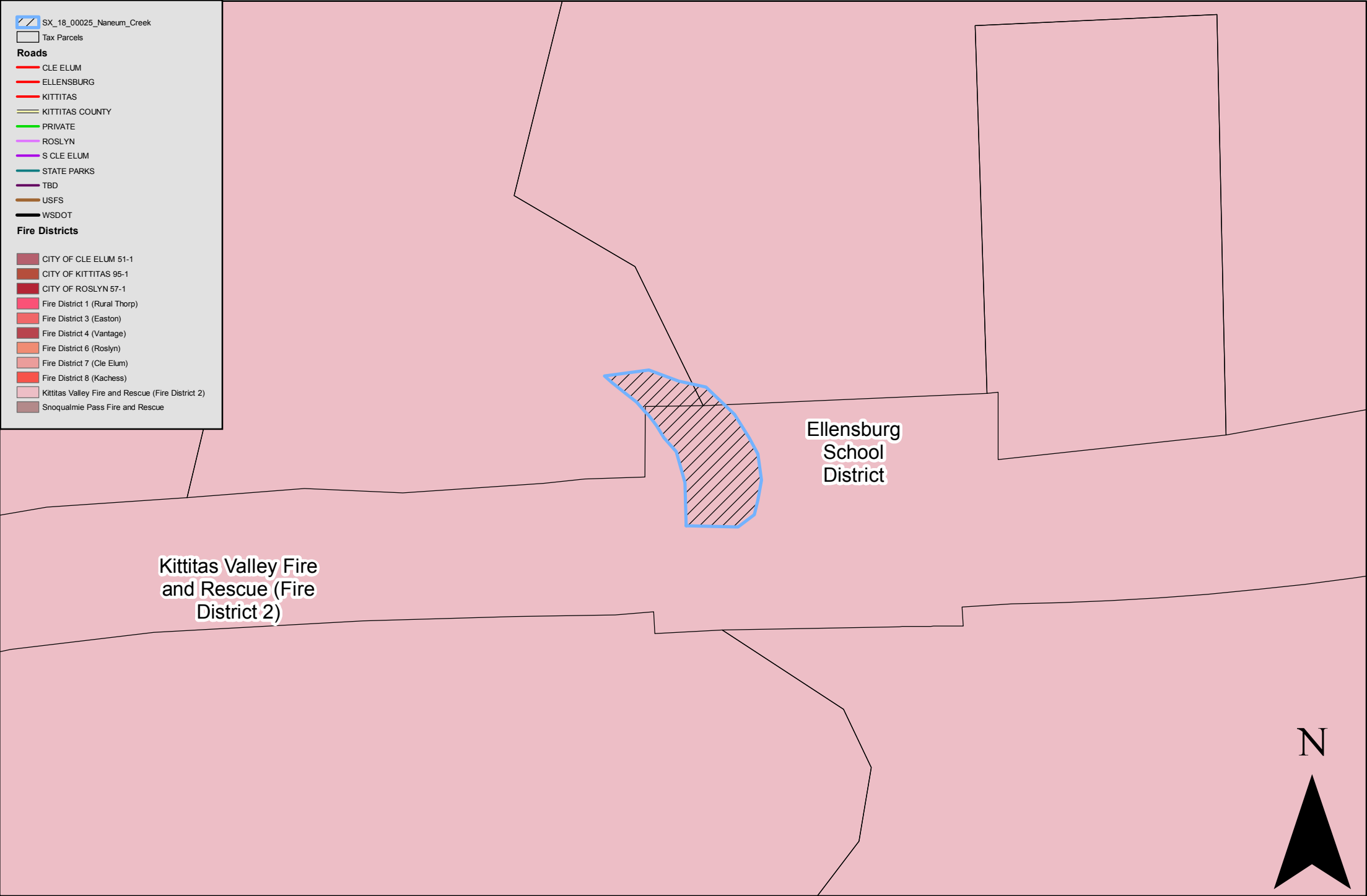
Naneum Creek



1:1,500

Priority Habitat Species

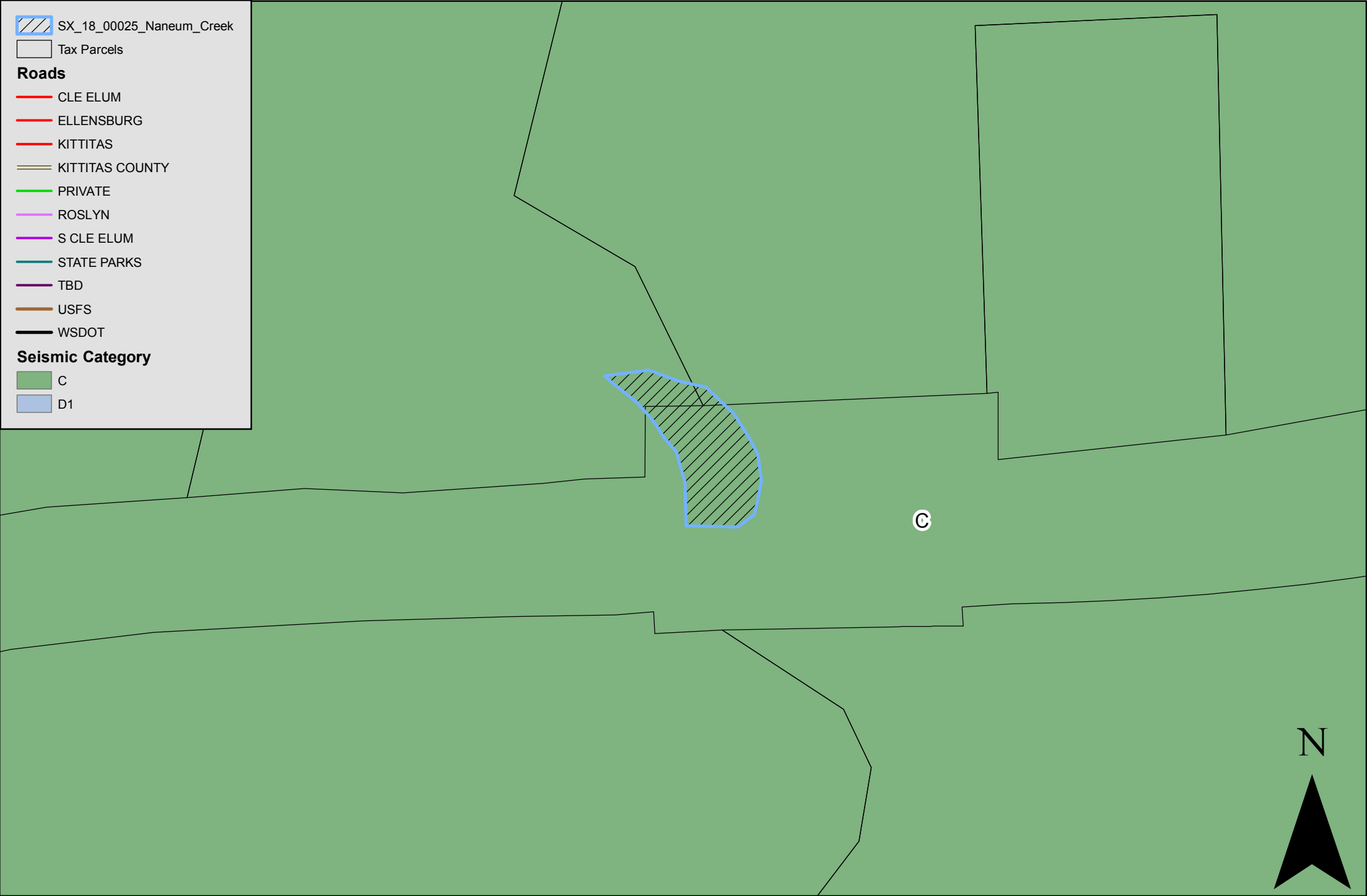
Naneum Creek



1:1,500

School and Fire Districts


Naneum Creek




1:1,500












Seismic Category


Naneum Creek


 SX_18_00025_Naneum_Creek


 Tax Parcels


Roads


-  CLE ELUM
-  ELLENSBURG
-  KITTITAS
-  KITTITAS COUNTY
-  PRIVATE
-  ROSLYN
-  S CLE ELUM
-  STATE PARKS
-  TBD
-  USFS
-  WSDOT

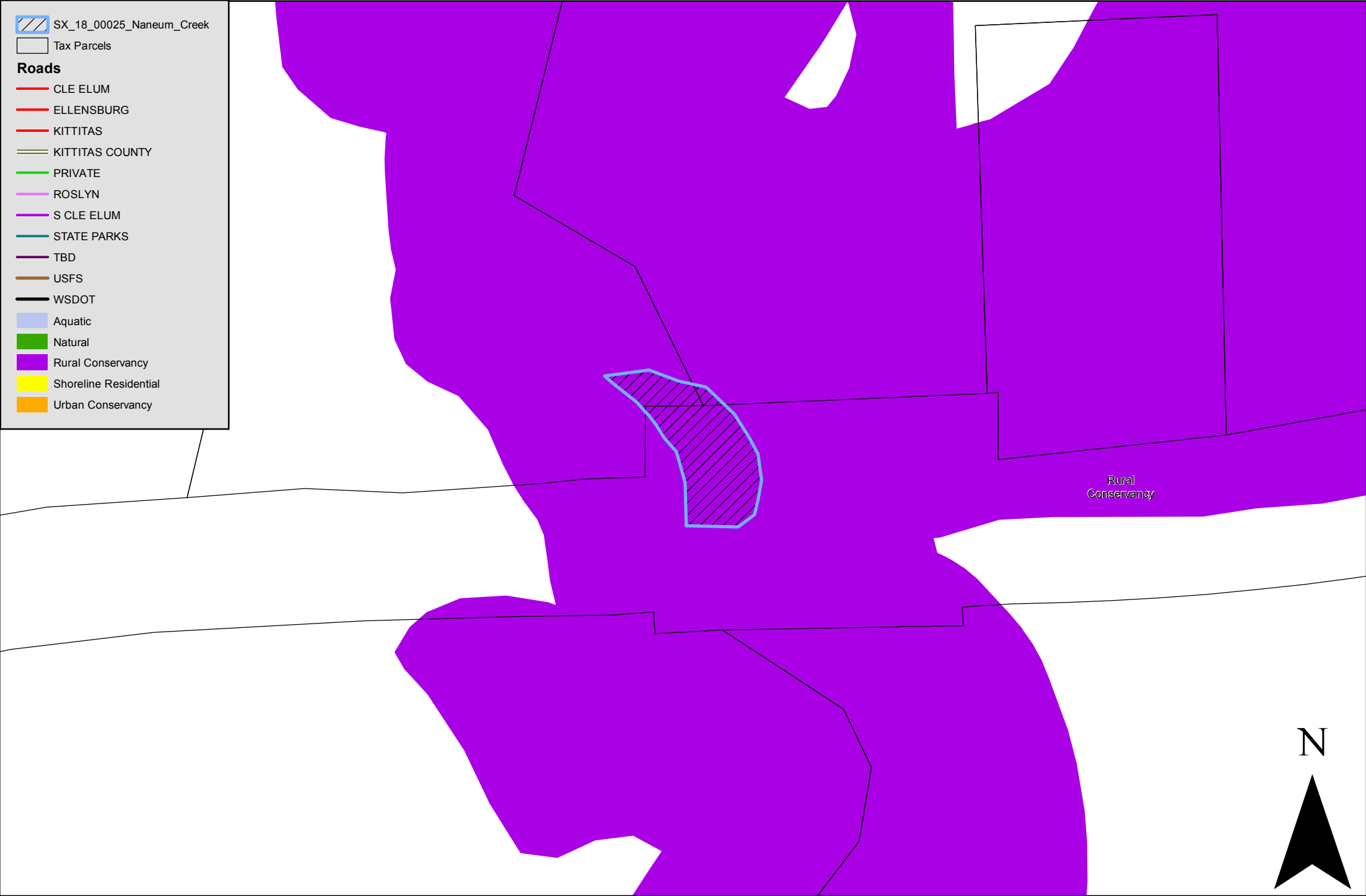
 Aquatic

 Natural

 Rural Conservancy

 Shoreline Residential

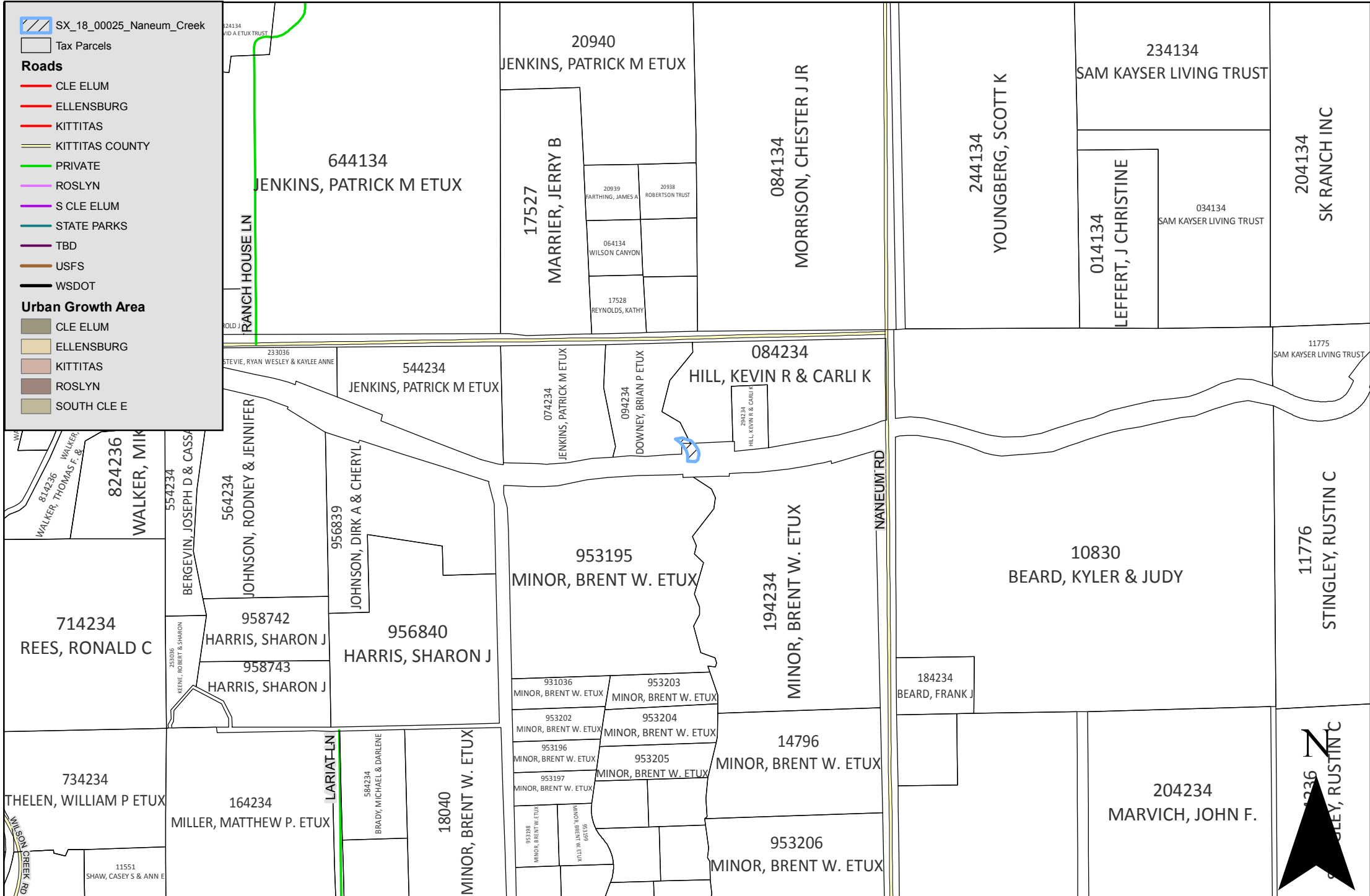
 Urban Conservancy



1:1,500

Shorelines

Naneum Creek

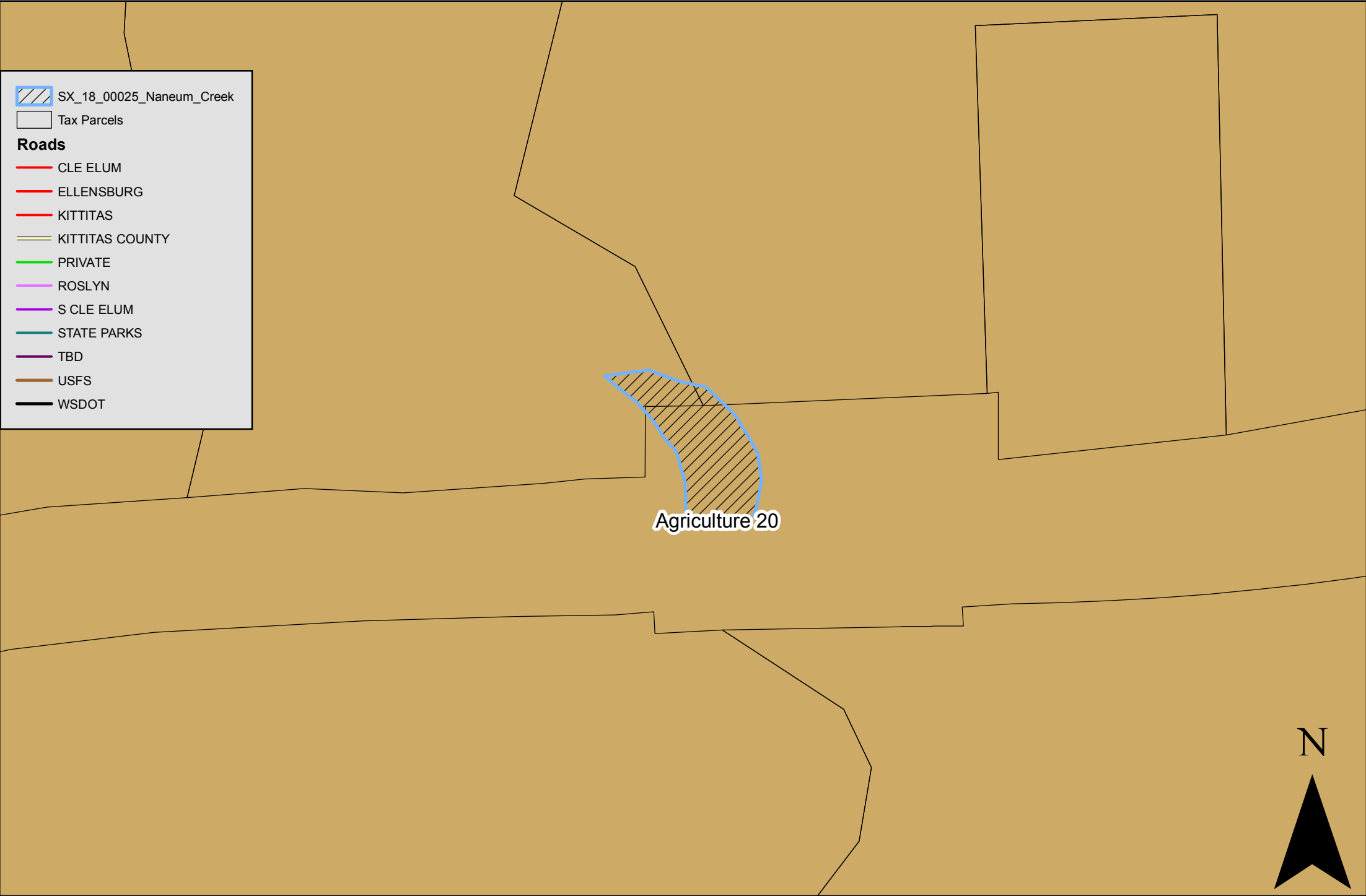


1:10,000

Vicinity



Naneum Creek



1:1,500

Zoning



KITTTITAS COUNTY COMMUNITY DEVELOPMENT SERVICES

411 N. Ruby St., Suite 2, Ellensburg, WA 98926

CDS@CO.KITTTITAS.WA.US

Office (509) 962-7506

Fax (509) 962-7682

"Building Partnerships – Building Communities"

October 16, 2018

Craig Broadhead
Eastern WA Environmental Practice Lead Jacobs
Engineering Group
32 North 3rd Street, Suite 304
Yakima, WA 98901

RE: Request for SEPA, Critical Areas Ordinance, and Shoreline Permit Exemptions for Kittitas County
Public Works Nanaeum Creek Emergency Channel Maintenance Project

Dear Mr. Broadhead:

Thank you for the opportunity to assist in this matter.

I am in receipt of your letter dated October 4, 2018 requesting SEPA, Critical Areas Ordinance, and Shoreline Permit exemptions for the Kittitas County Public Works Nanaeum Creek Emergency Channel Maintenance project. I have reviewed the documentation submitted with your letter, and have made the following determinations:

SEPA

According to Washington Administrative Code (WAC) 197-11-800(3), the repair, remodeling, maintenance, or minor alteration of existing public structures, facilities, and equipment - including transportation facilities involving no material expansions or changes in use beyond that previously existing - shall be categorically exempt from SEPA requirements. As proposed, the stream would be restored to its previous condition that existed prior to flood related debris deposition, with no changes in use to the previously existing conditions. Therefore, the project is exempt from SEPA review.

In addition, WAC 197-11-880 allows emergency actions to be exempted from SEPA to avoid imminent threats to public health or safety, public or private property, and/or threats of environmental degradation. Currently, the condition of the Nanaeum Creek threatens the Kittitas Reclamation District intake in the event of a high flood event. Fall flows are often high enough to cause this kind of damage. Therefore, the project is also exempt from SEPA review under these provisions.

Critical Areas Ordinance

According to Kittitas County Code (KCC) 17.03.020, the following activities are exempt from Critical Areas Ordinance review:

3. Activities involving artificially created habitat, including but not limited to grass-lined swales, irrigation systems and drainage ditches, farm ponds, detention facilities such as ponds, and landscape features, including any adjacent riparian habitat created or resulting from these activities, except for wetlands or habitat areas created as mitigation.
4. Reconstruction as a result of destruction by a natural disaster or disintegration over time, maintenance, or remodeling of structures, provided that such reconstruction, maintenance, or remodeling does not involve an expansion of the structure's footprint when located within a critical area. Any such activity shall nevertheless comply with the county's flood damage prevention ordinance, No. 93-18. Emergencies that threaten the public health, safety and welfare, including

private or public property.

5. Emergencies that threaten the public health, safety and welfare, including private or public property.

The proposed reconstruction is a result of damage caused by flood events and erosion from Nanaeum Creek . The reconstruction would be located within the original footprint, and would create habitat and beneficially affect the shoreline area. In addition, the project is undertaken as an emergency measure to prevent damage to the Kittitas Reclamation District irrigation infrastructure. Therefore, the project is exempt from Kittitas County Critical Areas Ordinance review.

Shoreline Development Permit

While it appears that this project would be exempt from shoreline permitting requirements, KCC 17B.07.030(3)(b) requires that any person claiming an exemption from a shoreline substantial development permit shall submit an application in manner prescribed by the Shoreline Administrator. On October 4, 2018, Kittitas County Public Works submitted an application for Shoreline Exemption (SX-18-00025). That application is currently under review.

Please let me know if you have questions or require any additional information.

Sincerely,



Lindsey Ozbolt
Planning Official
Kittitas County Community Development Services
411 N Ruby St # 2, Ellensburg, WA 98926
(509) -962-7046
lindsey.ozbolt@co.kittitas.wa.us

CC: Mark Cook, P.E., Kittitas County Public Works Director
Dusty Pilkington, Planner I



KITTTITAS COUNTY COMMUNITY DEVELOPMENT SERVICES

411 N. Ruby St., Suite 2, Ellensburg, WA 98926

CDS@CO.KITTTITAS.WA.US

Office (509) 962-7506

Fax (509) 962-7682

"Building Partnerships – Building Communities"

SHORELINE SUBSTANTIAL DEVELOPMENT PERMIT EXEMPTION

APPLICANT NAME	PHONE	MAILING ADDRESS	CITY/STATE/ZIPCODE
Mark Cook, Director Ellensburg, WA Kittitas County Public Works	509-674-2262	411 N Ruby ST Suite 1	98926

DEVELOPMENT SITE LOCATION

Bar 14 Rd, northeast of Ellensburg
NE ¼, NW ¼, Section 9, T18 N, R19E, WM
47.071330 N, -120.473167 W, WM

FLOODPLAIN/ShORELINE

Naneum Creek
FIRM #: 5300950435B
WRIA 39

PROJECT DESCRIPTION

Removal of debris from Naneum Creek and restoration of shoreline area adjacent to the Kittitas Reclamation District Irrigation intake.

THIS DEVELOPMENT IS EXEMPT PURSUANT TO WAC 173-27-040(2)(b) and KCC 17B.07.030 (2)(b). A SHORELINE SUBSTANTIAL DEVELOPMENT PERMIT IS NOT REQUIRED FOR THIS PROJECT.

THE FOLLOWING CONDITIONS ARE REQUIRED PURSUANT WAC 173-27-040(1):

1. All work shall substantially conform to the specifications of the JARPA application packet submitted to Kittitas County Community Development Services by Mark Cook on October 4, 2018.
2. Issuance of this shoreline exemption permit does not authorize access onto private property, or waive other jurisdictional agency requirements. The permittee shall obtain consent from respective property owner(s) prior to entering onto private property, and shall obtain and comply with all applicable federal and state permit requirements in completing the proposed development.
3. Issuance of this shoreline exemption will not create liability on the part of Kittitas County or any officer or employee thereof, for any on or off site injury or damages that may result from this project.
4. This project is subject to KCC 17A Critical Areas, KCC 17B Shorelines, and all other applicable city, county, state and/or federal regulations.

CONSISTENCY ANALYSIS

A shoreline substantial development permit is not required for the project as described due to exemption WAC 173-27-040(2)(b) and (e). Although exempted by statute/rule, such exempt developments must comply with all other regulatory requirements of the Shoreline Management Act and Kittitas County Shoreline Master Program.

- The Development will comply with the Washington State Water Code (See Revised Code of Washington 90.03).
- Buffer strips of permanent vegetation between shoreline development and associated water bodies are encouraged, and private and public land owners shall be responsible for the preservation of vegetation to minimize erosion within the shoreline areas (See KCSMP 5.3A(5)).
- Nothing in these regulations shall obviate any requirement to obtain any permit, certificate, license, or approval from any state agency or local government (See Revised Code of Washington 90.58.360).

Note: This application is exempt from SEPA per WAC 197-11-800(3): "The following activities shall be categorically exempt: The repair, remodeling, maintenance, or minor alteration of existing private or public structures, facilities or equipment, including utilities, recreation, and transportation facilities involving no material expansions or changes in use beyond that previously existing; except that, where undertaken wholly or in part on lands covered by water, only minor repair or replacement of structures

may be exempt (examples include repair or replacement of piling, ramps, floats, or mooring buoys, or minor repair, alteration, or maintenance of docks). The following maintenance activities shall not be considered exempt under this subsection:

- (a) Dredging of over fifty cubic yards of material;
- (b) Reconstruction or maintenance of groins and similar shoreline protection structures;
- (c) Replacement of utility cables that must be buried under the surface of the bedlands; or
- (d) Repair/rebuilding of major dams, dikes, and reservoirs shall also not be considered exempt under this subsection.”

In addition, the project is exempt under WAC 197-11-880 as an “action must be undertaken immediately or within a time too short to allow full compliance with this chapter, to avoid an imminent threat to public health or safety, to prevent an imminent danger to public or private property, or to prevent an imminent threat of serious environmental degradation. The project “shall be exempt.”

Approved By Dusty Pilkington 	Date of Issuance October 16 th , 2018	File No. SX-18-00025	No. Pages 2
--	--	--------------------------------	-----------------------

From: [Dusty Pilkington](#)
To: ["craig.broadhead@jacobs.com"](mailto:craig.broadhead@jacobs.com)
Cc: [Mark Cook](#); [Lindsey Ozbolt](#)
Subject: SX-18-00025 Nanaeum Creek
Date: Tuesday, October 16, 2018 4:15:22 PM
Attachments: [SX-18-00025 Naneum Creek Shoreline Exemption.pdf](#)

The attached shoreline exemption was mailed to you. Feel free to contact me if you need anything further.

Best,

Dusty Pilkington
Planner I
Kittitas County Community Development Services
411 N Ruby St # 4, Ellensburg, WA 98926
(509) -962-7079
dusty.pilkington@co.kittitas.wa.us

From: [Dusty Pilkington](#)
To: [Lindsey Ozbolt](#)
Subject: FW: SX-18-00025 Naneum Creek
Date: Tuesday, October 16, 2018 4:02:51 PM
Attachments: [SX-18-00025 Naneum Creek Shoreline Exemption Letter.pdf](#)

From: Dusty Pilkington
Sent: Tuesday, October 16, 2018 3:47 PM
To: 'craig.broadhead@jacobs.com'
Cc: Mark Cook
Subject: SX-18-00025 Naneum Creek

Craig,

The attached was placed in the mail. Please feel free to contact me with any questions.

Thanks,

Dusty Pilkington
Planner I
Kittitas County Community Development Services
411 N Ruby St # 4, Ellensburg, WA 98926
(509) -962-7079
dusty.pilkington@co.kittitas.wa.us

From: [Broadhead, Craig](#)
To: [Dusty Pilkington](#)
Cc: [Mark Cook](#); [Lindsey Ozbolt](#)
Subject: RE: SX-18-00025 Nanaeum Creek
Date: Wednesday, October 17, 2018 7:03:03 AM

Thank you!

From: Dusty Pilkington <dusty.pilkington@co.kittitas.wa.us>
Sent: Tuesday, October 16, 2018 4:15 PM
To: Broadhead, Craig <Craig.Broadhead@jacobs.com>
Cc: Mark Cook <mark.cook@co.kittitas.wa.us>; Lindsey Ozbolt <lindsey.ozbolt@co.kittitas.wa.us>
Subject: [EXTERNAL] SX-18-00025 Nanaeum Creek

The attached shoreline exemption was mailed to you. Feel free to contact me if you need anything further.

Best,

Dusty Pilkington
Planner I
Kittitas County Community Development Services
411 N Ruby St # 4, Ellensburg, WA 98926
(509) -962-7079
dusty.pilkington@co.kittitas.wa.us

Notice: Email sent to Kittitas County may be subject to public disclosure as required by law.
message id: 38eb45916c6dcbdac24bb8719d004a14

NOTICE - This communication may contain confidential and privileged information that is for the sole use of the intended recipient. Any viewing, copying or distribution of, or reliance on this message by unintended recipients is strictly prohibited. If you have received this message in error, please notify us immediately by replying to the message and deleting it from your computer.

From: [Dusty Pilkington](#)
To: ["craig.broadhead@jacobs.com"](mailto:craig.broadhead@jacobs.com)
Cc: [Mark Cook](#); [Lindsey Ozbolt](#)
Subject: SX-18-00025 Nanaeum Creek
Date: Tuesday, October 16, 2018 4:15:22 PM
Attachments: [SX-18-00025 Naneum Creek Shoreline Exemption.pdf](#)

The attached shoreline exemption was mailed to you. Feel free to contact me if you need anything further.

Best,

Dusty Pilkington
Planner I
Kittitas County Community Development Services
411 N Ruby St # 4, Ellensburg, WA 98926
(509) -962-7079
dusty.pilkington@co.kittitas.wa.us

From: [Dusty Pilkington](#)
To: [Lindsey Ozbolt](#)
Subject: FW: SX-18-00025 Naneum Creek
Date: Tuesday, October 16, 2018 4:02:51 PM
Attachments: [SX-18-00025 Naneum Creek Shoreline Exemption Letter.pdf](#)

From: Dusty Pilkington
Sent: Tuesday, October 16, 2018 3:47 PM
To: 'craig.broadhead@jacobs.com'
Cc: Mark Cook
Subject: SX-18-00025 Naneum Creek

Craig,

The attached was placed in the mail. Please feel free to contact me with any questions.

Thanks,

Dusty Pilkington
Planner I
Kittitas County Community Development Services
411 N Ruby St # 4, Ellensburg, WA 98926
(509) -962-7079
dusty.pilkington@co.kittitas.wa.us


From: [Dusty Pilkington](#)
To: ["craig.broadhead@jacobs.com"](mailto:craig.broadhead@jacobs.com)
Cc: [Mark Cook](#)
Subject: SX-18-00025 Naneum Creek
Date: Tuesday, October 16, 2018 3:46:31 PM
Attachments: [SX-18-00025 Naneum Creek Shoreline Exemption Letter.pdf](#)

Craig,

The attached was placed in the mail. Please feel free to contact me with any questions.

Thanks,

Dusty Pilkington
Planner I
Kittitas County Community Development Services
411 N Ruby St # 4, Ellensburg, WA 98926
(509) -962-7079
dusty.pilkington@co.kittitas.wa.us



**KITTITAS COUNTY
COMMUNITY DEVELOPMENT SERVICES**

Receipt Number: CD18-02759

411 N. Ruby St., Suite 2
Ellensburg, WA 98926
509-962-7506 / <https://www.co.kittitas.wa.us/cds/>

Payer/Payee: Cook, Mark - Kittitas County Public Works
411 N ruby Street Suite 1
ELLENSBURG WA 98926

Cashier: KATHY BOOTS
Payment Type: CHECK (810332555)

Date: 11/07/2018

SX-18-00025 Shorelines Exemption 1940 BAR 14 RD ELLENSBURG

<u>Fee Description</u>	<u>Fee Amount</u>	<u>Amount Paid</u>	<u>Fee Balance</u>
Public Works Shoreline Exemption	\$550.00	\$550.00	\$0.00
Shoreline Exemption	\$540.00	\$540.00	\$0.00
SX-18-00025 TOTALS:	\$1,090.00	\$1,090.00	\$0.00
TOTAL PAID:		\$1,090.00	

Voucher

Kittitas County, Washington

Claimant: 00415 - KITTITAS CO COMMUNITY
DEVELOPMENT SERVICES
411 N RUBY SUITE 2
ELLENSBURG, WA 98926

Warrant #: _____
Run Date: 10/29/2018
Voucher Total: \$1,090.00

Fund: Flood Control

Date	Invoice #	Description	Budget Code	Amount	Invoice Total
10/8/2018	SX-18-00025	PW SHORELINE EXEMPTION BAR14	FC5501-10-11-4101	\$1,090.00	\$1,090.00

I, the undersigned, do hereby certify under penalty of perjury, that the materials have been furnished, the services rendered, or the labor performed as described herein, and that the claim is a just due and unpaid obligation against Kittitas County and that I am authorized to authenticate and certify to said claim.

Prepared by: Scott Casey, FISCAL ANALYST - PW, 10/24/2018 10:09 AM

Copy: 2